



Sorry! When printing directly from the browser your directions or map may not print correctly. For best results, try clicking the Printer-Friendly button.

A Starting Location

[1-36] New Hampshire St
Millinocket, ME 04462

B Ending Location

Saint-donat-de-montcalm, QC J0T 2C0
Canada

Total Travel Estimate: **9 hours 15 minutes** / **408.28 miles** Fuel Cost: [Calculate](#)



A **[1-36] New Hampshire St** [Edit](#)
Millinocket, ME 04462

- START

1. Start out going **SOUTHWEST** on **NEW HAMPSHIRE ST** toward **COTTAGE RD.** 0.0 mi

2. Turn **LEFT** onto **COTTAGE RD.** 0.3 mi

































3. Turn **RIGHT** onto **FOREST AVE.** 0.5 mi

4. Turn **RIGHT** onto **CENTRAL ST/ME-11/ME-157.** 0.5 mi






























5. Turn **LEFT** onto **ME-11/KATAHDIN AVE.** 0.3 mi

6. Turn **RIGHT** onto **POPLAR ST/ME-11.** Continue to follow **ME-11.** 38.7 mi

Stay **STRAIGHT** to go onto **ME-**

- | | | | |
|------------------------------------------------------------------------------------|-------------------------------------------------------------------------------------|-----------------------------------------------------------------------------------------------------------------------------------------------|---------|
|  |  | 7. 11/ME-16/ME-6/MAIN ST. Continue to follow ME-16/ME-6. | 13.1 mi |
|  |  | 8. Turn RIGHT onto ME-15/ME-16/ME-6/W MAIN ST. Continue to follow ME-15/ME-16/ME-6. | 8.0 mi |
|  |  | 9. Stay STRAIGHT to go onto MAIN ST/ME-150. Continue to follow ME-150. | 11.8 mi |
|  |  | 10. Turn SLIGHT RIGHT onto HARMONY RD/ME-150. Continue to follow ME-150. | 13.0 mi |
|  |  | 11. Turn SLIGHT RIGHT onto S MAIN ST/ME-150/ME-43. Continue to follow ME-150/ME-43. | 2.0 mi |
|  |  | 12. Turn RIGHT onto ME-43. | 5.4 mi |
|  |  | 13. Turn RIGHT onto US-201. | 5.0 mi |
|  |  | 14. Turn LEFT onto FERRY ST/US-201A/ME-8. | 1.1 mi |
|  |  | 15. Turn LEFT onto KENNEBEC RIVER RD/US-201A/ME-16/ME-8. Continue to follow US-201A/ME-16/ME-8. | 6.8 mi |
|  |  | 16. Turn RIGHT onto ME-16/ELM ST. Continue to follow ME-16. | 15.9 mi |
|  |  | 17. Turn LEFT onto ME-16/LEXINGTON ST. | 0.1 mi |
|  |  | 18. Turn RIGHT onto MAIN ST/ME-16/ME-27. Continue to follow ME-27 (Crossing into *CANADA* QUÉBEC). | 51.2 mi |
|  |  | 19. ME-27 becomes PROVINCIAL SECONDARY ROUTE 161. | 2.9 mi |
|  |  | 20. Turn LEFT onto MONTÉE NOTRE-DAME/PROVINCIAL SECONDARY ROUTE 212. | 0.4 mi |
|  |  | 21. Turn RIGHT onto MONTÉE NOTRE-DAME/PROVINCIAL SECONDARY ROUTE 212. Continue to follow PROVINCIAL SECONDARY ROUTE 212. | 38.7 mi |
|  | | 22. PROVINCIAL SECONDARY ROUTE 212 becomes RUE DE LA MEUNERIE. | 0.1 mi |
|  | | 23. Turn RIGHT onto RUE BIBEAU. | 0.5 mi |

Turn **RIGHT** onto **RUE CRAIG N/PROVINCIAL SECONDARY**

- | | | | |
|------------------------------------------------------------------------------------|-------------------------------------------------------------------------------------|---------------------------------------------------------------------------------------------------------------------------|---------|
|  |  | 24. ROUTE 253. Continue to follow PROVINCIAL SECONDARY ROUTE 253. | 4.3 mi |
|  |  | 25. Turn LEFT onto RUE ANGUS S/PROVINCIAL SECONDARY ROUTE 214. | 0.2 mi |
|  |  | 26. Turn LEFT onto PROVINCIAL SECONDARY ROUTE 112 O. | 7.7 mi |
|  |  | 27. Take AUTOROUTE 610 O. | 6.5 mi |
|  | | 28. Take the AUT-10 O/AUT-55 S exit on the LEFT toward MAGOG/MONTRÉAL. | 0.8 mi |
|  |  | 29. Merge onto AUTOROUTE 10 O. | 87.4 mi |
|  |  | 30. Take the AUT-15 N/HWY-15 N/AUT-20 O/HWY-20 W exit on the LEFT. | 0.0 mi |
|  |  | 31. Merge onto AUTOROUTE 15 N. | 7.3 mi |
|  | | 32. Take the AUT-15 N/AUT-40 E exit, EXIT 70-E , toward AÉROPORT MIRABEL/SAINT-JÉRÔME/QUÉBEC. | 0.1 mi |
|  |  | 33. Merge onto AUTOROUTE 15 N/AUTOROUTE 40 E/AUTOROUTE TRANSCANADIENNE E. | 1.5 mi |
|  | | 34. Take the AUT-15 N exit, EXIT 70 , on the LEFT toward AÉROPORT MIRABEL/LAVAL/SAINT-JÉRÔME. | 0.3 mi |
|  |  | 35. Merge onto AUTOROUTE 15 N/AUTOROUTE TRANSCANADIENNE O. | 54.6 mi |
|  | | 36. Take the RTE-329 exit, EXIT 89 , toward SAINT-DONAT. | 0.3 mi |
|  | | 37. Take the ramp toward SAINTE-LUCIE/SAINT-DONAT. | 0.0 mi |
|  |  | 38. Turn SLIGHT RIGHT onto PROVINCIAL SECONDARY ROUTE 329. | 19.5 mi |
|  |  | 39. Turn SLIGHT LEFT onto RUE PRINCIPALE/PROVINCIAL SECONDARY ROUTE 125. | 1.1 mi |
|  | | 40. Turn RIGHT onto RUE SIMARD. | 0.1 mi |
|  | | 41. Welcome to SAINT-DONAT-DE-MONTCALM, QC J0T 2C0. | |

 **Saint-donat-de-montcalm, QC J0T 2C0** [Edit](#)

Total Travel Estimate: **9 hours 15 minutes** / **408.28 miles** Fuel Cost: [Calculate](#)

Directions and maps are informational only. We make no warranties on the accuracy of their content, road conditions or route usability or expeditiousness. You assume all risk of use. MapQuest and its suppliers shall not be liable to you for any loss or delay resulting from your use of MapQuest.